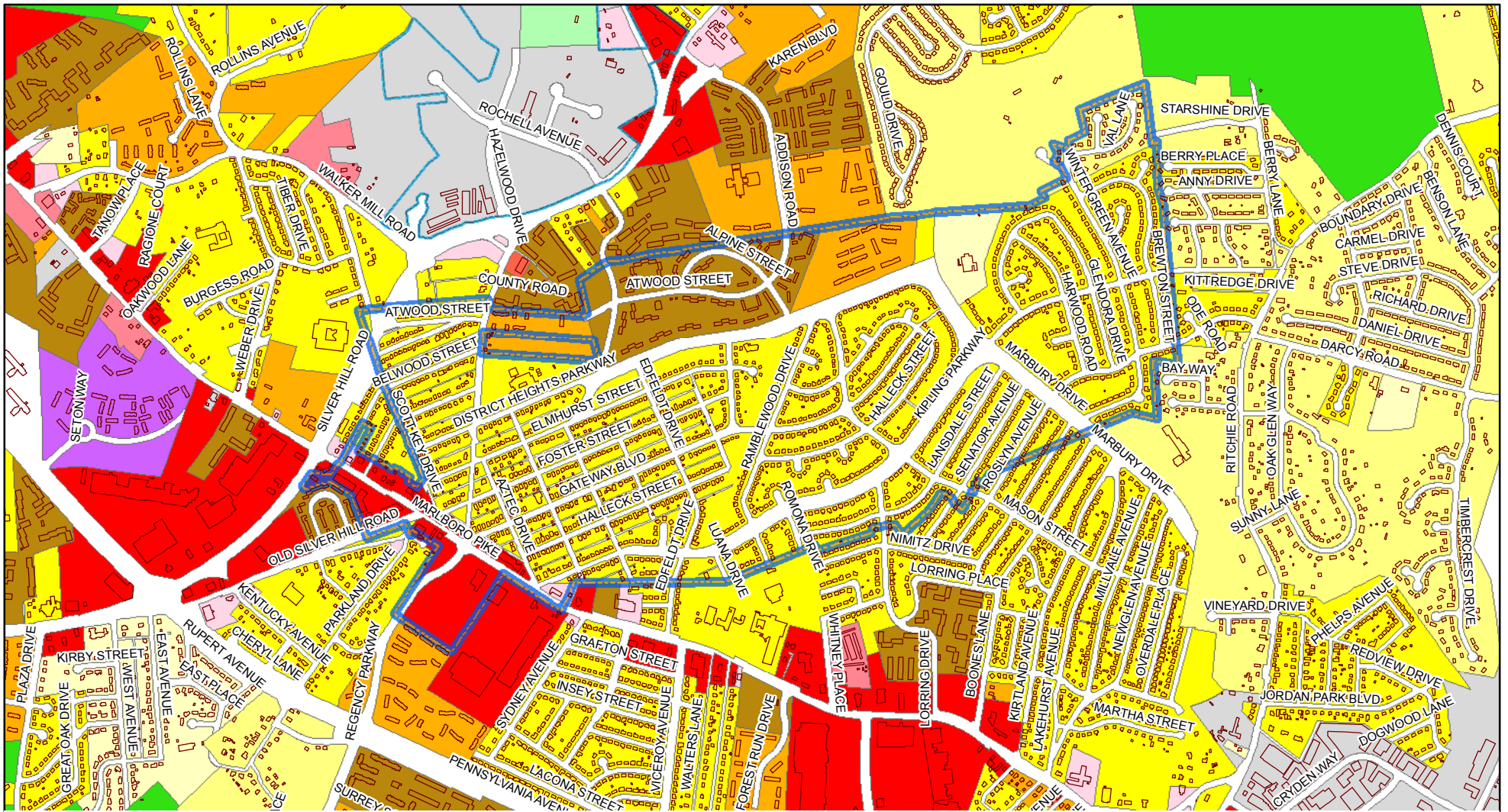



















CITY OF DISTRICT HEIGHTS



Legend

 DISTRICT_HEIGHTS_STREETS	 C-S-C (Commercial Shopping Center)	 R-80 (One-Family Detached Residential)
 CAPITOL HEIGHTS	 I-1 (Light Industrial)	 R-A (Residential-Agricultural)
 DISTRICT HEIGHTS	 M-X-T (Mixed Use Transportation Oriented)	 R-O-S (Reserved Open Space)
 C-A (Ancillary Commercial)	 R-18 (Multifamily Medium Density Residential)	 R-R (Rural Residential)
 C-M (Commercial Miscellaneous)	 R-18C (Multifamily Medium Density Residential-Condominium)	 R-T (Townhouse)
 C-O (Commercial Office)	 R-55 (One-Family Detached Residential)	

